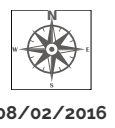


Data © OpenStreetMap contributors. Licensed under the Open Data Commons Open Database License. Design © Mapbox. Licensed according to the Mapbox Terms of Service.

Map center: N 42° 57' 16.6752",
 W 93° 7' 42.0850"
 Scale: 1 : 69

18-94N-19W
 Cerro Gordo County
 IA

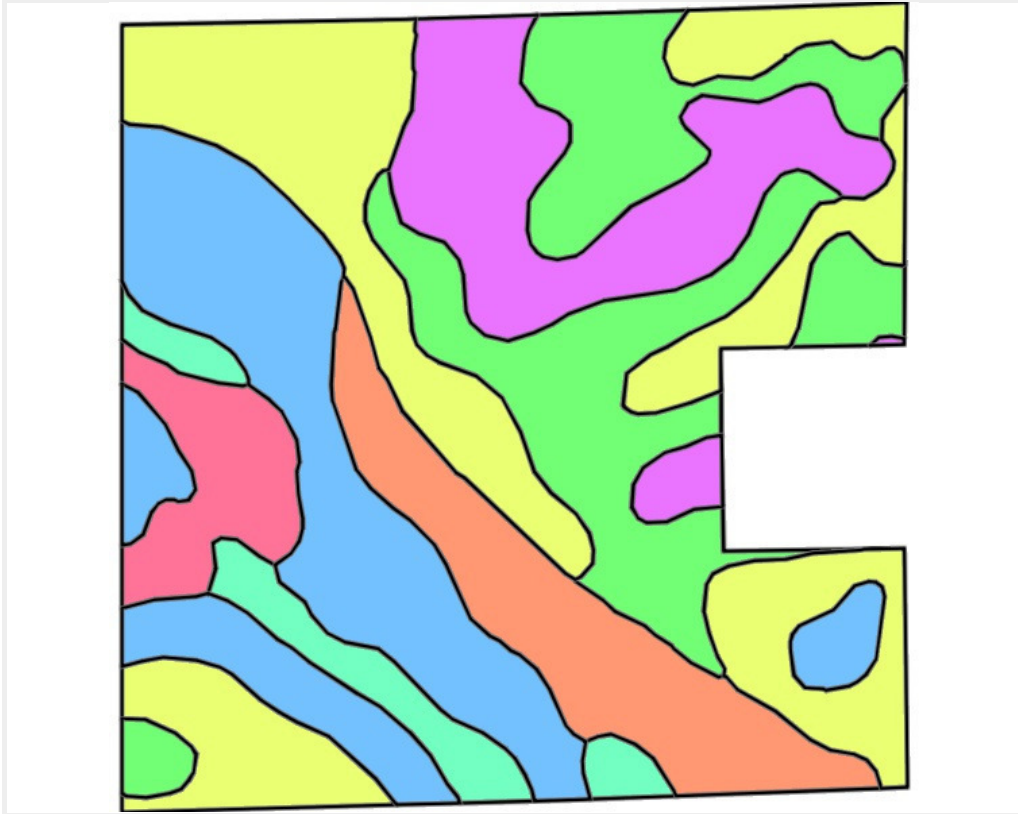




AgSolver Farms : Home : 140

Map Details

| | |
|------------------|--------------------|
| State: | IA |
| County: | Cerro Gordo |
| QQQ: | SENWSE |
| Location: | 18-94N-19W |
| Township: | Dougherty township |
| Acres: | 145.1 |



Soil data is acquired from the USDA-NRCS SSURGO FY2015 product

| Code | Soil Description | Acres | % of Field | Corn Yield | Soybean Yield | OM | CSR2 | NCCPI | |
|-------------------------|--|-------|------------|------------|---------------|-------|------|-------------|-------------|
| 84 | Clyde silty clay loam, 0 to 3 percent slopes | 37.4 | 25.8 | 213 | 64 | 10.70 | 88 | 0.86 | |
| 198B | Floyd loam, 1 to 4 percent slopes | 29.9 | 20.6 | 217 | 64 | 4.18 | 89 | 0.86 | |
| 173 | Hoopeston fine sandy loam, 1 to 3 percent slopes | 29.8 | 20.5 | 163 | 49 | 2.50 | 55 | 0.67 | |
| 83B | Kenyon loam, 2 to 5 percent slopes | 19.0 | 13.1 | 207 | 62 | 2.98 | 90 | 0.84 | |
| 407B | Schley loam, 1 to 4 percent slopes | 15.1 | 10.4 | 205 | 61 | 3.23 | 81 | 0.85 | |
| 41B | Sparta loamy fine sand, 2 to 5 percent slopes | 7.0 | 4.8 | 134 | 40 | 1.53 | 39 | 0.50 | |
| 175B | Dickinson fine sandy loam, 2 to 5 percent slopes | 7.0 | 4.8 | 156 | 47 | 2.00 | 51 | 0.55 | |
| Weighted Average | | | | | | | | 76.8 | 0.79 |

Organic matter is calculated using a depth weighted average of the top 20 cm for all components.

Corn and Soybean non-irrigated 2015 yields are calculated via AgSolver's adjusted soil-based yields.



PROFIT ZONE
MANAGER

Topography

AgSolver Farms : Home : 140

Field Topography

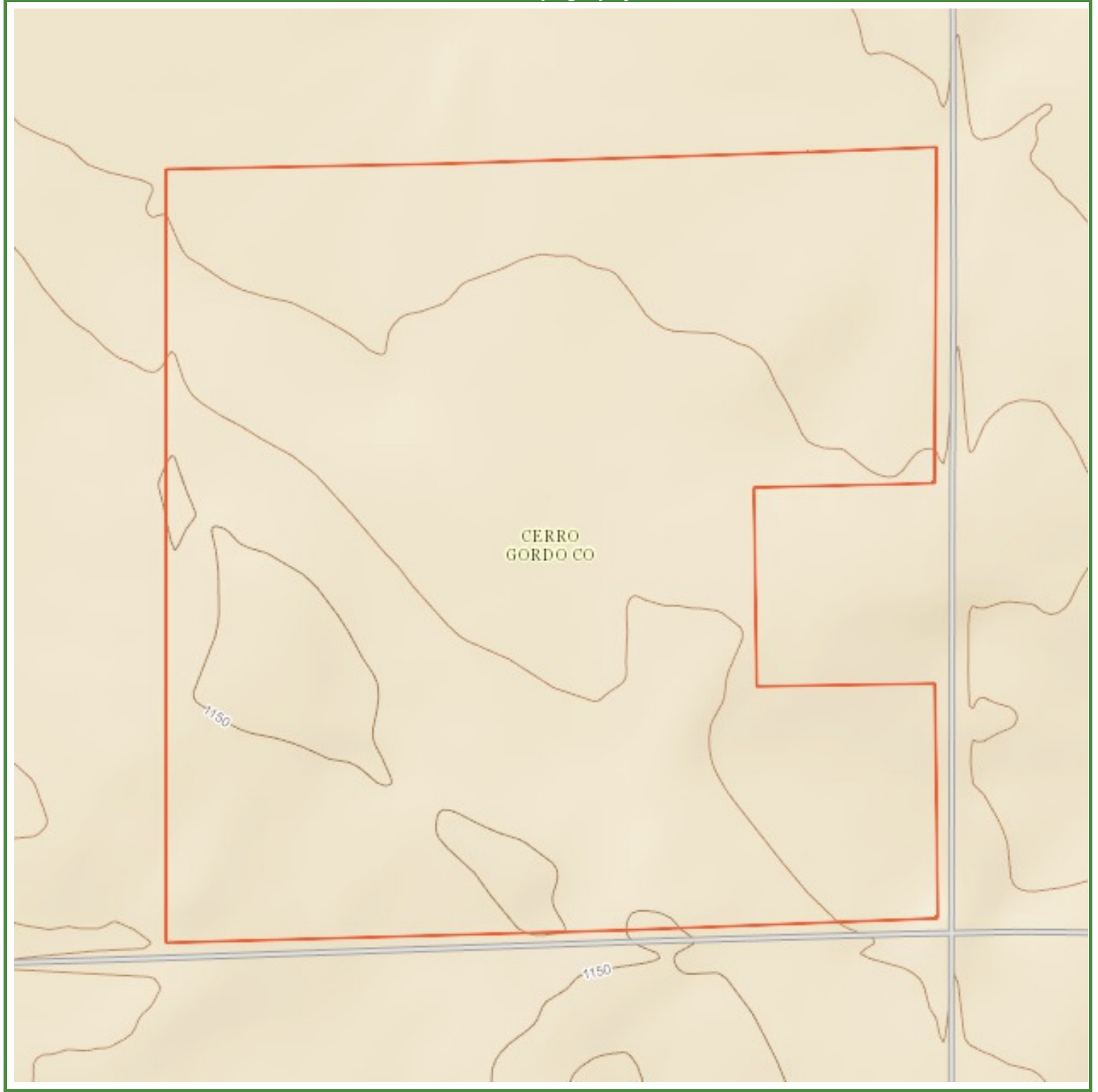


Image data provided by USGS